



Effect of a Windstorm on Gaps Structural Characteristics in the Different Forest Stands in Darabkola Region, Mazandaran Province

ARTICLE INFO

Article Type
Original Research

Author

Mojtaba Amiri, Ph.D.^{1*}

How to cite this article

Amiri M. Effect of a Windstorm on Gaps Structural Characteristics in the Different Forest Stands in Darabkola Region, Mazandaran Province. ECOPERSIA 2023;11(4): 291-306

DOR:

20.1001.1.23222700.2023.11.3.1.5

¹ Associate Professor, Department of Environmental Engineering, Faculty of Natural Resources, Semnan University, Semnan, Iran.

* Correspondence

Address: Department of Environmental Engineering, Faculty of Natural Resources, Semnan University, Semnan, Iran. Postal Code: 35131 19111
Tel: +98 (23) 3153 3051
Fax Number: +98 (23) 3153 3020
Email: mojtabaamiri@semnan.ac.ir

Article History

Received: July 12, 2023
Accepted: August 28, 2023
Published: December 20, 2023

ABSTRACT

Aims: Natural disasters have been extensively identified as significant events shaping vegetation structure. In recent years, natural and unforeseen disturbances in forest ecosystems have increased. This research aims to survey the gap characteristics of the outbreaks created by the autumn 2015 windstorm in the Darabkola forest in Sari, Hyrcanian region.

Material & Methods: Six sample stands of broad-leaved species based on dominant tree species (%) —1= Oriental beech (44.6%), 2= Common hornbeam (38%), 3= Common hornbeam (40%), 4= Oriental beech (45.5%), 5= Ironwood (50.6%), 6= Caucasian alder (60.8%) —were selected. In each sample stand to measure gaps characteristics, randomly deployed 4-10 transects in the north-south direction, differing in length from 130 to 350 m all over the area using the line intersect method. Also, they were separated by 80 m from each other. We premeditated a ratio of length to width and diameter to height ratios for created gaps. Also, gap size, average canopy height, and gap area were analyzed for relevance between gap-creation mechanisms. Each species ' relative frequency, density, dominance, and importance were calculated considering measured trees inside gaps and per whole area. The Fisher test was used to compare the gap number and the severity of damage. All statistical tests were executed using SPSS ver. 20.

Findings: Our finding showed that variability in the gap size created by windstorms was very high, stretching from 20.2 to 4600 m² in the sample stands. The number of gaps with an area >1000 m² was the most. In oriental beech stands, where the biggest median gap area was detected (~318 m²), the total area of gaps was also the highest (80760 m²). The density of shade tolerance or less light-demanding species in the gaps (335 and 428 individuals for beech species) was more significant than light-demanding ones. Beech and Hornbeam gap makers were in all gap sizes, and all sample stands, and their density increased with gap extent, especially in the gaps with beech dominant. The variables based on gap physical characteristics (size, shape, direction, elongation) were less significant than variables from other classes. Dispensation agreed with the lognormal distribution accompanying the parameters U = 8.43 and r = 0.37 ($\sigma^2 = 1.67$, df=22, P = 0.043) between the sample stands.

Conclusion: According to the results, the number and area of gaps created by the windstorm can vary according to stand structural characteristics such as species, stand composition, developmental stages, layers story, tree height, the root system, tree crown tendency, and crown area, and the physiographic and soil conditions. It was determined that the gap sizes in the sample stand with more species (the sixth stand with 11 species) are more significant than those with fewer species (the fifth stand with six species). At the same time, the gap number was higher in the stands with fewer species diversity (the third and fourth stands have 213 and 151 gaps, respectively). Plenty of windstorm damage occurred in upper-slope situations and locations where old-growth forest stands with large crowns and shallow root systems.

Keywords: Stand structure; Natural disturbance; Mixed forest.

CITATION LINKS

[1] Ulbrich U, Lec ... [2] Frelich L.E. Fo ... [3] Schelhaas MJ, ... [4] Peterson C.J. C ... [5] Papaik MJ, Ca ... [6] Johnson E.A, M ... [7] Fischer A, Mar ... [8] Khodaverdi S, ... [9] Brázdil R, Dob ... [10] Brázdil R, Hos ... [11] Holmes J.D. Win ... [12] Seidl R, Schel ... [13] Seidl R, Schel ... [14] Hanewinkel M, ... [15] Pickett S.T.A, ... [16] Attiwill P.M. T ... [17] McCarthy J. Gap ... [18] Mihok B, Gálhi ... [19] Amiri M, Rahma ... [20] Schaetzl R.J, ... [21] Peterson C.J, ... [22] Foster D.R, Bo ... [23] Sefidi K, Marvi ... [24] Schütz J.P, Gö ... [25] Woods K.D. Inte ... [26] Khodaverdi S, ... [27] Vicena I. Jak h ... [28] Everham E.M, B ... [29] Thom D, Seidl ... [30] Lugo A.E. Visib ... [31] Kooch Y, Hosse ... [32] Mitchell S. J. ... [33] Orman O, Dobro ... [34] Ahmadi H.R. The ... [35] Zenner E.K, Pe ... [36] Torun P, Altun ... [37] Mataji A, Vahed ... [38] Wang Z, Yang H ... [39] Hale S.E. The e ... [40] Schütz J.Ph. Op ... [41] Taki H, Inoue ... [42] Nakamura A, Mo ... [43] Dupuy J.M, Cha ... [44] Sagheb-Talebi K ... [45] Sagheb-Talebi K ... [46] Müller J, Sagh ... [47] Ghomi Avili A, ... [48] Kooch Y, Rosta ... [49] Anonymous. Fore ... [50] Kooch Y, Zoghi ... [51] Jafari M. Inves ... [52] Runkle J.R. Pat ... [53] Veblen T.T. Tre ... [54] Runkle J.R. Gui ... [55] Clinton B.D, B ... [56] Najel T.A, Svo ... [57] Petriani A.M, ... [58] Hart J.L, Gris ... [59] Rentcha J. S, ... [60] Marquis D.A. Co ... [61] Dey D. The ecol ... [62] Eshagh Nimvari ... [63] Kilpeläinen A, ... [64] Mataji A, Baba ... [65] Zeibig A, Diac ... [66] Kenderes K, Mi ... [67] Orman O, Dobro ... [68] Pedersen B.S, ... [69] Whitmore T.C. C ... [70] Yamamoto S, Ni ... [71] Amanzadeh B, P ... [72] Delfan Abazari ... [73] Kucbel S, Jalo ... [74] Najel T.A, Svo ... [75] Firm D, Nagel ... [76] Kulakowski D, ... [77] Sagheb-Talebi K ... [78] Yamamoto S.I. F ...

Introduction

Windstorm is one of the important meteorological (abiotic factors) extremes, together with biotic factors, influence human societies ^[1] and also an essential natural perturbation in many natural ecosystems throughout the world, especially in temperate forests ^[2,3,4,5,6,7,8]. The occurrence of windstorms may cause human losses, few of the ruling class is perilous, with patterns written down daily for both historical and more current windstorms, as well as causing severe damage to individual trees growing in gardens, parks, roadsides, and streets or forest stands ^[9,10,11]. Detriment due to windstorms has risen since the mid-20th century concerning changes in forest management activities and likely climatic changes ^[12,7]. This current is expected to carry on, reducing the carbon storage potential of forests ^[13] and causing intensive loss in their conservation, economic, and ecological values ^[14]. Disasters by windstorms vary spatially and temporally in forests. They operate mainly from tiny-scale incidents at the level of individual trees and stand structures to prominent destructive disturbances operating at the landscape level ^[15,16,17,18,19,8]. However, windstorms can also change soil structure, commence ground layer successions, and impact tree regeneration in different phases ^[20,21,22,23]. Also, Large windstorms, affecting entire communities, are infrequent ^[24], while small-scale windstorms are prevalent and play a central role in gap dynamics ^[25,26]. The direct impacts of exceeding windstorms on forest stands are mirrored in windstorms that take different forms: Disconnection of the crowns in part or entirely, trunk breaking, uprooting, or bending of the entire tree ^[27,28,29]. Many studies have been assigned to different aspects of windstorm turbulences in forests. Prior researchers like; Lugo ^[30], Kooch et al. ^[31], Sefidi et al. ^[23], Mitchell ^[32], Seidl, et al. ^[13], Amiri et al. ^[19], Orman et al. ^[33], Ahmadi ^[34],

Zenner et al. ^[35], Khodaverdi et al. ^[26], Torun and Altunel ^[36], and Mataji and Vahedi ^[37] had reviewed the impact of windstorm on forest structure and the creation gaps of small ($\sim 10 \text{ m}^2$) to large scale ($\sim 5000 \text{ m}^2$) in different forest stands. On the other hand, creating natural and artificial gaps has long been an impressive silviculture measure to preserve continuous forest cover and stand structure ^[38]. Gaps warrant the successful preservation of tree regeneration and the constancy of the stand structure ^[39,40,41]. Forest gaps, which mainly result from selection cutting or intensive winds, snow compression, or pests and diseases in a dense forest, can enhance the discontinuity of resources and environments and contribute to the symbiosis and growth of species accompanying various life history procedures ^[42,43].

In Iran, Hyrcanian forests, including unique massif and old-growth mixed stands, stretch 850 km in a west-to-east direction of the Caspian Sea ^[44,45]. These forests have a remarkable biodiversity, which includes a high plant species richness of >80 woody species ^[45], and since 2019, they have been considered UNESCO World Heritage sites ^[46,47]. In recent years, due to climate changes, silviculture operations, and improper utilization, windstorms have been one of the most important causes of disorderliness in the Hyrcanian deciduous forests ^[48]. Thus, we conducted an extensive study in one district of Darabkola Forest., covering the whole area set aside for investigation aims after the windstorm in October 2015. Our primitive objective was to compare the characteristics of gaps created by windstorms in a mixed forest north of Iran. For this purpose, 6 sample stands with different species compositions were considered.

Material & Methods

Study Area

The research was done in one district of Da-

rabkola Forest, having an area of 2612 ha, Sari, Mazandaran Province, north of Iran (36° 23' to 36° 33' north latitude and 52° 20' to 52° 31' east longitudes) on the lower altitudes of the northern edge. Average, minimum, and maximum annual temperatures are 16°C, 7.5°C (in December) and 21.1°C (in June), respectively. The mean annual precipitation is 984 mm, with a growing season lasting 200–250 days [49]. Based on USDA, the soil taxonomic classification is Alfisols and Inceptisols. Also, soil texture is clay-loam to loam regarding soil profile [49, 50]. Elevations vary from 160 to 160 and 710 m above sea level.

The mean slope in most parts was 30%, and the general aspect was northern (Figure 1). One district, Darabkola Forest, the aim of our study, is dominated by mixed broad-leaved species of *Fagus orientalis* L (Oriental beech), *Carpinus betulus* L. (Common hornbeam), *Acer velutinum* Boiss., *Acer cappadocicum* (velvet and Cappadocian maple), *Alnus subcordata* (Caucasian alder), *Parrotia persica* (Ironwood), *Diospyrus lotus* (date plum), *Ulmus glabra* Huds. (Elm), and minor components of other species (*Acer cappadocicum* Gled, *Tilia begoniifolia* Steven, *Juglans regia*, L. and *Salix nigra* Marshall). The studied forest

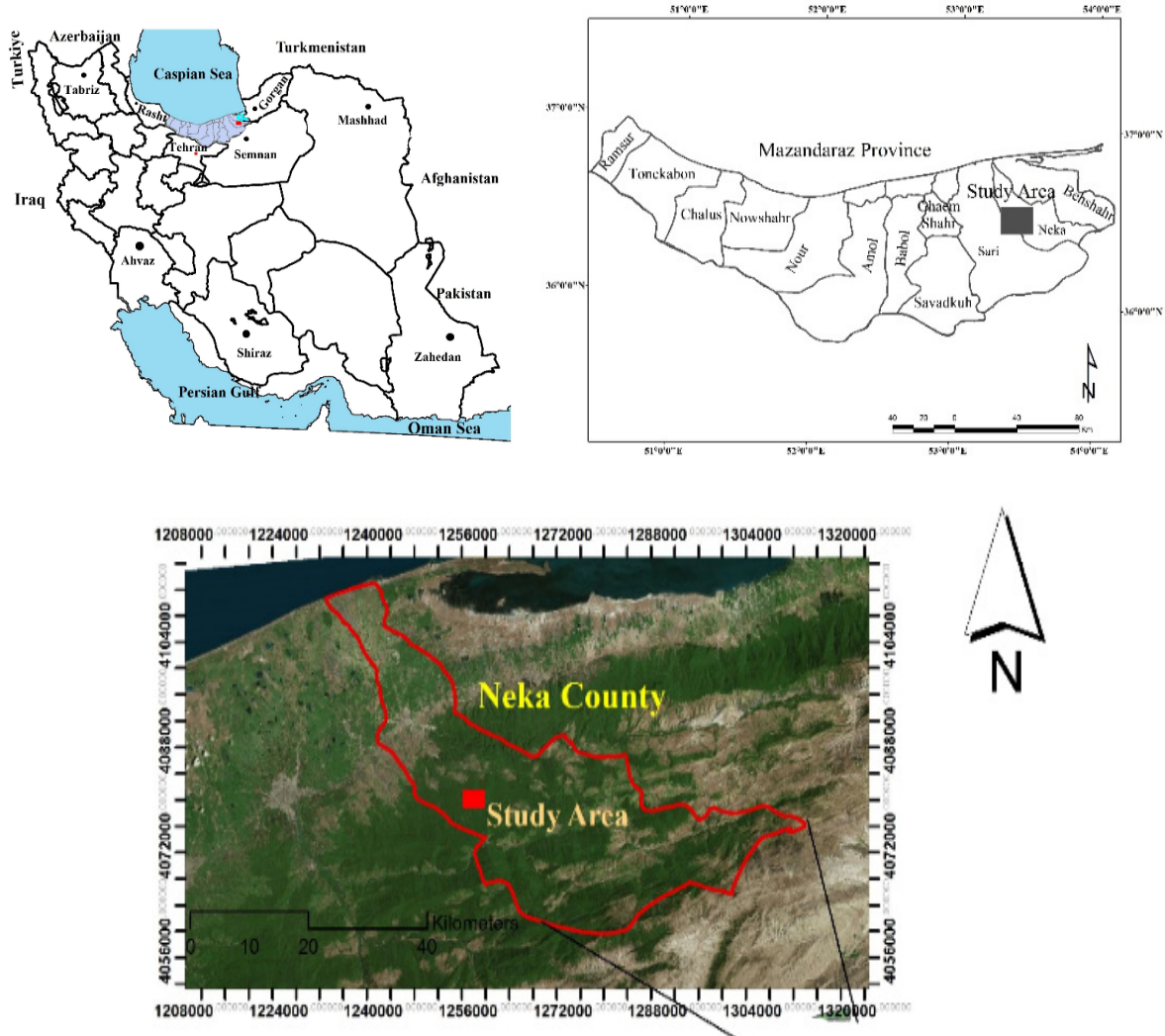


Figure 1) The study region: Darabkola Forest, Mazandaran Province, and its location within Hyrcanain Forests, North of Iran.

stands are often two to three stories high and have a top height of 30 m ^[49]. A windstorm influenced the south and southeastern part of Sari in mid-October 2014; it is probably the largest reported wind disturbance (both by scale spatial affected and damage of trees) in the Hyrcanian region, Mazandaran Province. A windstorm blasted from the north, and the maximum sustained wind speed attained 110 km. h ^[34]. The whole area of windstorm-damaged stands was equal to 653 ha (about 25% 2612 ha), and the total amount of salvage-logged timber was approximately 8541 individuals and 20 thousand m³, respectively ^[34]. The weather forecast reports demonstrated that no significant windstorms had affected northern Iran. Similarly, historical data shows that although numerous temperate windstorms regularly pass over northern Iran and Hyrcanian forests, most windstorms have not made landfall in this region ^[51].

Field Investigation and Sampling Method

To investigate the characteristics of gaps created by windstorm, six sample stands of

broad-leaved species based on dominant tree species (%) —1= Oriental beech (44.6%), 2= Common hornbeam (38%), 3= Common hornbeam (40%), 4= Oriental beech (45.5%), 5= Ironwood (50.6%), 6= Caucasian alder (60.8%) —were selected (Table 1). Sample stands were located in areas where they were reasonably homogenous for slope and aspect. Gaps created by windstorms (total: 630 gaps) were located along transects throughout the area using the line intersect method ^[52,53,54]. We established north-south transects differing in length from 130 to 350 m, and the numbers of transects ranged from 4 to 10 depending on the extent of the homogeneous stands' structure. In addition, transects were established from a randomly selected point and paralleled the slope contour of the topography within each sampled stand. Transects were separated by 80 m in the sample stand (Figure 2). We aimed to envelop the entire area of strictly damaged stands by transects.

For the six stands studied, we recorded gaps

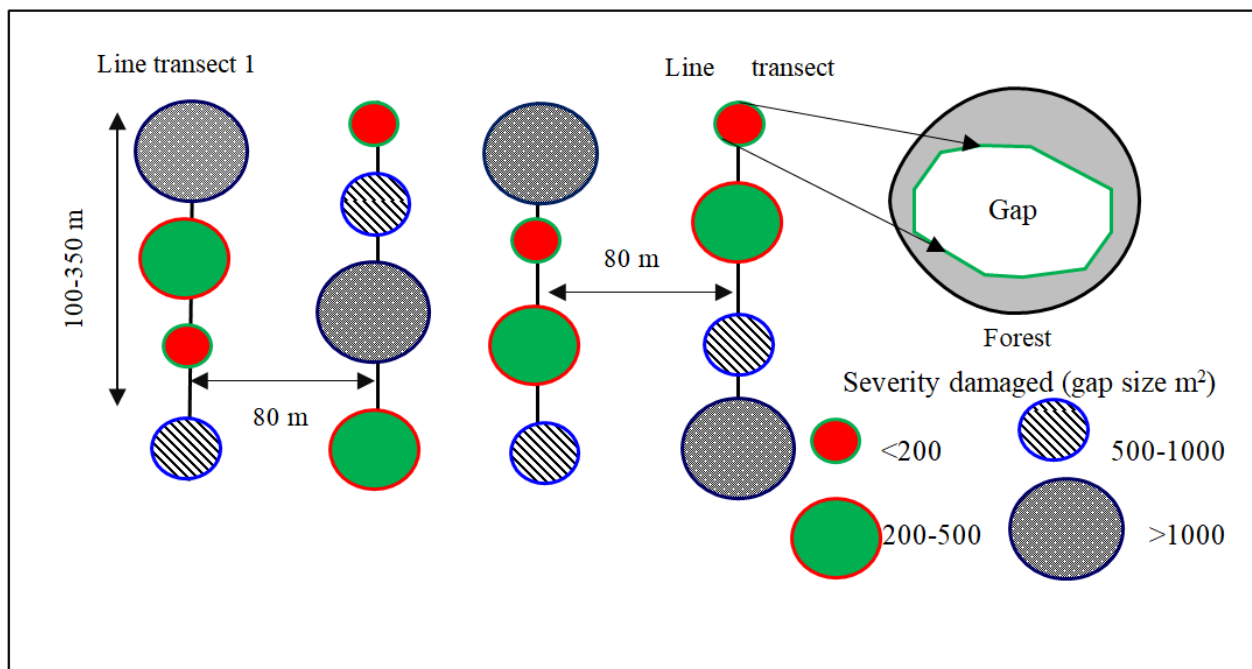


Figure 2) Schematic illustration of the study design applied at the six sample stands. The distance between transects was at least 80 m.

Table 1) Dominant trees, composition species, density, and volume for stem ≥ 12.5 cm D.B.H. before the windstorm in the studied forest stands.

Stand	Study survey (ha)	Altitude (m asl)	Slope (mean %)	Dominant tree species	Composition species (%)	Density (n.ha)	Volume (m ³ .ha)
1	91	700-790	35	Oriental beech	beech (44.6) , hornbeam (13.5), Caucasian alder (33), ironwood (2.4), maple (4.5), other species (2)	173	310
2	76	650-760	43	Common hornbeam	beech (19), hornbeam (38) , Caucasian alder (23.7), ironwood (9.4), maple (5.3), oak (0.7), capadocicum maple (0.9), other species (3)	206	303
3	72	710-775	40	Common hornbeam	beech (21), hornbeam (40) , Caucasian alder (12.3), ironwood (10.4), maple (8.5), date plume (2.6), capadocicum maple (2.5), other species (2.7)	195	292
4	86	620-720	30	Oriental beech	beech (45.5) , hornbeam (17.5), Caucasian alder (16.2), ironwood (8.6), maple (5), date plume (2.5), capadocicum maple (1), other species (3.7)	155	346
5	44	620-730	22	Ironwood	beech (13.7), hornbeam (20.4), Caucasian alder (5.5), ironwood (50.6) , maple (3.2), date plume (2.8), other species (3.8)	146	206
6	36	630-660	15	Caucasian alder	beech (24.5), hornbeam (4), Caucasian alder (60.8) , ironwood (2.6), maple (6), date plume (2.6), capadocicum maple (1), other species (1.1)	215	262

created by windstorms. A gap can be formed¹ by the mortality of one or more trees from the upper tree layer, defined as an opening in the canopy with at least 20 m² [19,26]. In this study, only gaps that were created by windstorms were considered. For each gap, two attributes were measured the length (L) as the most extended interval and the width (W) as the most significant distance perpendicular to the length. The gap form was considered as the ellipse. The area of the gap was calculated using the formula for an ellipse: Eq. (1) $A = \pi LW / 4$ [52,55,23], where A is the gap area in m², L is the longest interval in the gap, and W is the most significant distance perpendicular to the length in meter. In each gap, the species, D.B.H. of all trees ≥ 20 cm to characterize forest gap

1

vegetation and the number of gap makers (only trees damaged of D.B.H. ≥ 20 cm were considered) were recorded, and the mode of mortality (i.e., snag, uprooted or snapped) were identified [56,57,19,26].

Also, gap sizes were classed based on the severity of damage into small gaps (<200 m²), medium gaps (200–500 m²), large gaps (500-1000 m²), and very large gaps (>1000 m²) [37,23,26]. The gap sizes varied (from 0.002 to 0.45 ha) but were sufficiently large to represent the forest stand structure. Estimates were made of each gap coverage area by transects and the total area of gaps for each sampled stand. Also, other physical habitat features containing elevation, latitude, and longitude (using a G.P.S. receiver), slope (%), aspect, and average canopy height surrounding the gap were

recorded in the field. Canopy height was measured using a Laser Distance meter (Leica Disto D5, Haglöf, Sweden).

Data Analysis

For created gaps, we computed a ratio of length to width (L: W) ^[58, 59, 23] and diameter-to-height ratios (D: H) using gap width (W) as diameter and average canopy height gaps ^[60, 61]. Two-tailed t-tests were used for the relationships between gap creation and projected gap closure mechanisms. Pearson correlation analysis and linear regression were used to analyze relationships between gap sizes with gapmaker D.B.H. Characteristics such as gap size, average canopy height, and gap area were analyzed by ANOVA with Scheffe post hoc tests within gaps and between sample stands. Relative frequency (percent of gaps in which each species occurred), density (contribution of each species), dominance, and relative importance of each species were calculated considering measured trees within gaps and per whole of gap area. One-way ANOVA tested differences in gap numbers in severity damaged categories. Duncan Multiple range tests were used to compare the severity of damage (based on gap size) in the studied stands. All analyses were performed using the SPSS ^{version. 20} (I.B.M. Corporation) after being visually assessed for normality.

Findings

A total of 630 gaps were observed in the sample studied stands, of which third and sixth stands, with 33.8% and 3.8 %, had the most and the least frequency, respectively. The total of 213 gaps, at a mean density of 4 gap ha⁻¹, within the third stand produced maximum gap per ha, versus 24 gaps, averaging 1.6 gap ha⁻¹, in the sixth stand produced minimum gap per ha. The mean gap size was maximum in six stands (695 m²) and minimum in two stands (283 m²). Also, the third stand, with about 8.76 ha,

devotes the most area among all sample stands (Table 3). The average gap size differed significantly between the sample stands (F=456, P=0.01), with average gap areas of 427 (Standard deviation (SD) 183) m² (range: 20–4150 m²) that covered 18.9 percent of the total area of the studied area (Table 3).

Table 4 shows the distribution of the gaps in the studied stands based on the severity of the windstorm damage (gap size). At all levels of damage, there is a meaningful difference between the number of gaps created in the sample stands (Sig. 0.015, df=4; F=66.81). At a gap size of less than 200 m², the maximum gaps belong to the third stand and the minimum to the sixth. The significant difference in the level of damage in the gaps less than 200 m² is 0.003 (F=73.93). There was a significant difference between the studied stands in the method with a gap size greater than 1000 m² (Sig. 0.005; F=21.75). In addition, the fourth stand with 30 gaps (52.6 % of total gaps in the very large category) has the most gaps larger than 1000 m² (Table 4).

The analysis confirmed that the gap size distribution is consistent with the lognormal distribution with the parameters U = 8.43 and r = 0.37 ($\sigma^2 = 1.67$, df = 22, P = 0.043) between the sample stands (Figure 3). In the sixth stand, one gap is larger than 4000 m². The most frequent were the gaps with a size of up to 200 m² (56.4%) belonging to the first stand, whereas more than two-thirds of this class were composed of gaps ≤ 100 m². The frequency distribution of gap size in the sixth stand did not differ remarkably from the lognormal distribution accompanying the parameters U = 5.64 and r = 0.62 ($\sigma^2 = 7.55$, df = 11, P = 0.753). Gaps are diverse from 52 to 800 m², except for two large gaps of 3575 and 4150 m², respectively (Figure 3).

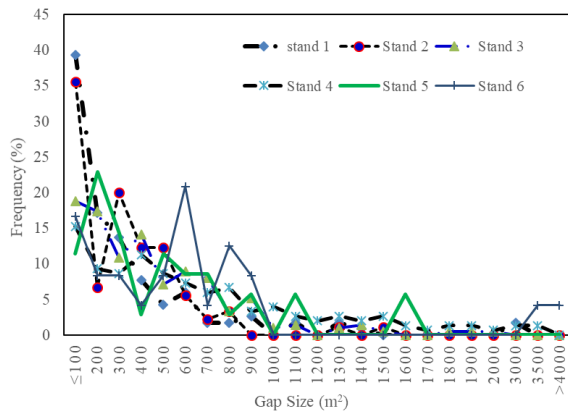


Figure 3) Mean sizes (\pm SD) of created gaps by windstorm phenomenon in Darabkola forest, Sari, Iran. Different letters showed a significant ($P < 0.05$) difference between gaps, as detected by the ANOVA test.

Characteristics of Gapmakers

The relevance between the diameter of gapmaker trees and gap size in sample stands detected that there is a significant difference between the two variables. In the second and third stands (the dominant species is hornbeam) and fourth (the dominant species is beech), gap size increased with the increased diameter of the gapmaker. In contrast, in one, fifth, and sixth stands, gap size decreases with the increases of the diameter gapmaker (Figure 4).

305, 270, 597, 606, 85, and 246 gapmaker trees that created the 117, 90, 213, 151, 35, and 26 gaps were recorded in the one to the sixth sample stands, respectively. The most frequent gapmaker trees were oriental beech (more than 70.3 percent), followed by common hornbeam, Caucasian alder, and velvet maple. The number of species woody preoccupied in the creation of a gap ranged from 1–6 in the fifth stand and 1–10 in the sixth stand (Table 5), with no significant difference in the frequency distribution of the number of gapmakers per gap between all of the sample stands (Figure 5). The mode of gapmakers in each sampled stand was one tree, the most of the gaps were created by 1–2 gapmakers (the range varied from 20.8 percent in the sixth stand to 70.1

percent in the one stand) and >20 percent of gaps were created by 3–4 gapmakers in all sample stand. The relative frequency of gaps created by 5–10 gapmakers was lowest in the one stand (9.4 percent) compared with the sixth (~38 %). Although the average DBH of gapmakers varied significantly ($U=16320$, $P<0.06$) between the one sample stand (mean: 81.4 (1.6) cm, range: 20–150cm), and second stand (mean: 73.8 cm, range: 20–135 cm) third stand (mean: 77.7 cm, range: 20–140 cm); fourth stand (mean: 71.5 cm, range: 20–120 cm), fifth stand (mean: 63.8 cm, range: 20–115 cm) and sixth stand (mean: 64.2 cm, range: 20–120 cm) (Figure 4).

Discussion

The present study showed the characteristics of the gaps created by the windstorm of 2015 in six sample stands with different compositions and structures in the Hyrcanian region, North of Iran. Damage to forest trees by natural factors such as storms, winds, and snow is part of ecological processes in a natural ecosystem that can lead to natural selection in plant populations and communities [62]. Regarding the whole area, fraction contributed to each gap size class; it was illustrated that the entire gap extent in the study stands at 24.14 ha (~6% of 405 ha). Falling of trees as a result of natural disturbances such as the creating natural gaps in mixed beech broadleaf stands of the Hyrcanian region, up to 30% of the standing stock is normal [19,26], which is a portion of the consequence of natural occurrences of storms, wind, and snow, On the other hand, economic damages of windstorm in managed forests can be perused. Especially in recent years, climate change has increased wrecking events such as storms, wind, and snow [63]. Indeed, forest disturbances, such as gaps created by natural events, vary between different types

of forest stands. More than 90% of the gaps created by windstorms were assigned to oriental beech (42.5%; sum of the first and fourth stands) and hornbeam (48%; sum of second and third stands) sample stands (Table 3). Table 1 also partially confirmed these results. The stand composition before the windstorm showed that oriental beech, hornbeam, and Caucasian alder constituted more than 73% (except the fifth stand, which was less than 40%) of the stand frequency. The gaps varied in size from a minimum of 20 m² to a maximum of 4150 m², and the first stand with 20 m² and the sixth stand with 4150 m², respectively, had the smallest and largest gap among the studied sample stands (Table 3). Investigations in the Hyrcanian region showed that the gap size was very floating, so in the study Mataji and Vahedi [37] in Glandrood district from 68 to 1538 m²; Khodavardi et al. [26] in district two of Shastkalateh forest from 28 to 1704 m²; Amiri et al. [19] in district one of Shastkaletch forest from 40 to 622 m²; Sefidi et al. [23] in Golband forest from 68 to 3150 m², and Mataji et al. [64] in Kheyroud, Noushar from 34 to 579 m², were fluctuated. In the current study, the existing gaps were created by the

windstorm. Therefore, the severity of the damage to the forest structure was higher than that of other stands, but again, the proportion of the gap size to the total forest area is similar to previous studies (~6%). In most of the broadleaf forests of the Hyrcanian ecosystem, for instance, the surveys of Sefidi et al. [23], Amiri et al. [19], Khodavardi et al. [26], gaps cover less than 10% of the entire region area. Comparing studies beyond the Hyrcanian forests of less resemblance tree species compositions, such as European countries [56,65,66,67], North America [54,68], and East Asia [69,70] which range from 1.4-31%, the intensity of windstorm damage to the stand structure is greater. As a consequence, the gap size created is also greater. The amount presented in this study is very nearly that of the other northern Iran forest stands (up to 9%). Nevertheless, the documented amounts were less than the other temperate ecosystems in the U.S.A., Central Europe, and East Asia. Likely, the cause for the difference in windstorm damage depends on the forest type, stand structure, the composition of tree species, the speed, direction, and duration of the storm, physiographic features, and soil properties [26].

Table 2) Allocation of stands extent according to windstorm damage degree (gap size).

Stand*	Damage degree** (% of the total area according to gap size)				
	Very high	High	Medium	Low	absent
1	28.5	18.4	8.7	4.7	39.7
2	22.4	26.6	6.5	2.8	41.7
3	38.1	15.9	4.2	1.6	40.2
4	41	8.3	3.8	2.5	44.4
5	26.7	7.3	8	5.3	52.7
6	16.7	11.5	4.4	0.9	66.4

*- Dominant tree species: 1= Oriental beech (44.6%), 2= Common hornbeam (38%), 3= Common hornbeam (40%), 4= Oriental beech (45.5), 5= Ironwood (50.6%), 6=Caucasian alder (60.8%).

** Damage degree: Losses in growing stock; very high, <50 % or <1000 m²; high, 30-50 % or 500-1000 m²; Medium 10-30 % or 200-500 m²; Low >10 % or >200 m².

Table 3) Structural characteristics gaps created by windstorms in the studied sample stands.

Stand	Number of gaps in each stand		Gap per hectare mean+ SD*	Gap size (m ²) mean ±SD (m ²)	The sum of the gap size		Min of gap size (m ²)	Max of gap size (m ²)
	N	%			%			
1	117	18.6	4 ±1.32	303 ±114	35575	14.7	20	3000
2	90	14.3	2 ±2.04	283 ±89	25498	10.6	27	2000
3	213	33.8	4 ±1.6	380 ±125	80760	33.5	25	1980
4	151	24	2.5 ±0.6	471 ±207	67768	28.0	28	3500
5	35	5.5	1.7 ±0.82	431 ±257	15086	6.3	40	1600
6	24	3.8	1.6 ±1.3	694 ±308	16667	6.9	23	4150
Total	630	100	-	-	241384	-	-	-

SD= standard deviation

In small gaps, the least percentage belonged to the sixth stand (29.1%, the dominant species was Caucasian alder), and the highest percentage belonged to the first (56.4%, the dominant species was oriental beech). In contrast, the sixth and second stands in the large gap classes accounted for the highest and lowest, respectively (Table 4). Also, the total area of gaps created by windstorms was 24.14 ha, which covers close to 6% of the sixth forest stands. From the abovementioned value, the proportions of one to six stands were 14.7, 10.6, 33.5, 28, 6.3, and 6.9 percent, respectively. The given proportions are mainly consistent with the findings from Hyrcanian forests in northern Iran [19,23,26,37,71].

The results showed that small (less than 200 m²) and medium (200-500 m²) gaps constitute a minimum of 46% in six stands and a maximum of 89% in one stand. Therefore, most of the gaps created by windstorms in the mixed broad-leaved stands belong to these classes. In contrast, only in six sample stands did about 54% of the gaps belong to the 500-1000 and more extensive than 1000 m² classes (Figure 4). Similar findings were presented from mixed forest stands in Keyroud and Shastkalateh

forests in Caspian ecosystems [19, 23,26]. However, Delfan-Abazari et al. [72] showed that most gaps ranged between 300 to 500 m² in the Kelardasht region. We indicated that the lognormal distribution corresponded to the incidence distribution of the gap size in all sample stands. Researchers such as Kucbel et al. [73], Sefidi et al. [23], Petritan et al. [57], Orman and Dobrolowska [67], Zenner et al. [35], Khodaverdi et al. [19] and Mattaji and Vahedi [37] have conveyed that the frequency dispensation of gap sizes follow a lognormal in various forest kinds around the world. Although, several other authors have reported a negative exponential form [56]. Our study and Khodaverdi et al. [19] demonstrated that incidents are more likely to be affected by the longevity of trees, wind, and other phenomena in the Hyrcanian region. However, many other studies of mixed forest stands in Europe have shown that episodic severe perturbations due to wind, fire, and/or snow play a vital role in the dynamics of forest ecosystems [67, 74, 75, 76].

The statistical results showed that the oriental beech, hornbeam, Caucasian alder, and velvet maple are involved in all stands as gapmakers. Also, oriental beech gapmakers are between 52.9-70.6% in all stands. At the

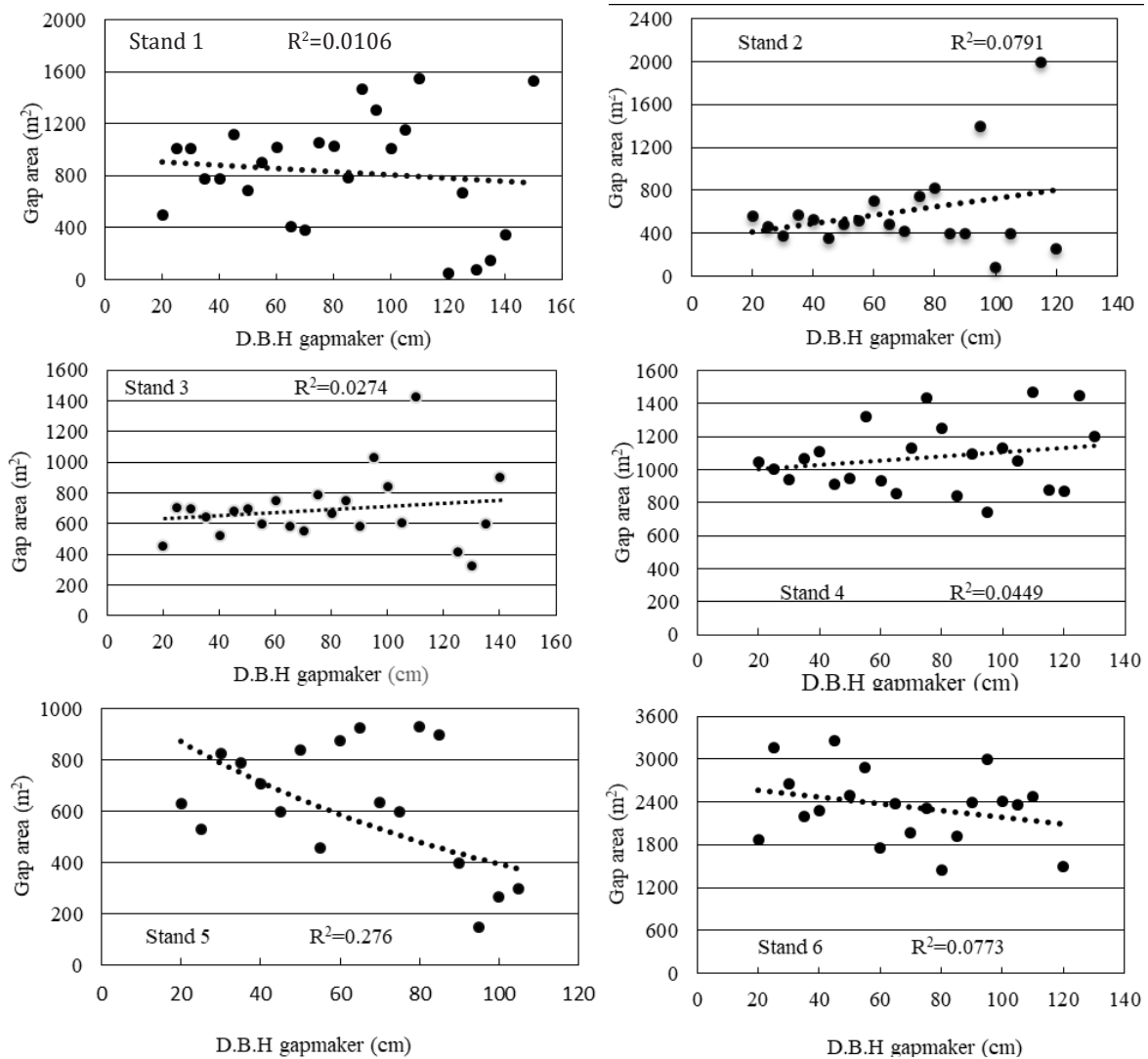


Figure 4) Relevance between the diameter of gapmaker trees and gap size in the sample shows a significant difference between the two variables. Between gap size and D.B.H. gapmakers in the studied stands (Scatterplots of the gap area of dominant tree species: (1) Oriental beech (44.6 %), (2) Common hornbeam (38 %), (3) Common hornbeam, (4) Oriental beech (45.5), (5) Ironwood (50.6 %), (6) Caucasian alder (60.8 %) across different gapmaker D.B.H. (cm).

same time, the hornbeam occupies the most presence of a species as a gapmaker tree in the studied area. In the forest types where oriental beech and hornbeam account for a higher percentage of the stand composition, the relationship between the diameter of gap makers and gap size has a positive and increasing trend. However, in the stands where Ironwood and hornbeam are dominant species, the relationship above is negative, and the curve has a reverse trend. However, the difference between the number

of species per stand, the abundance of gap maker's trees, and the gap size created by the windstorm is significant. It seems that species such as oriental beech and Caucasian alder, which have a superficial root system, are more exposed to windstorms. More of these trees are damaged than the Ironwood, hornbeam, and even maple, which have a deeper root system.

Most of the gaps were organized because of one to four tree-fall events in all six stands (>66%), and it was distinguished that eight

Table 4) Structural characteristics of trees inside each gap class and distribution of gap number in the studied stands according to windstorm damage degree.

The severity of damage (created gap size m ²)	D.B.H. (cm)	H (m)	The number of gaps in the studied stands						F-value	Sig.
			Mean ± SE		1	2	3	4		
<200	50.12 ± 29.35	26.26 ± 9.30	66	38	77	37	12	8	73.93	0.003
200-500	50.88 ± 27.48	24.43 ± 10.25	30	40	68	43	10	5	116.72	0.052
500-1000	53.21 ± 34.60	23.82 ± 8.66	14	10	56	41	9	11	54.86	0.002
>1000	55.30 ± 42.73	25.75 ± 9.54	7	2	12	30	4	2	21.75	0.005
Total	-	-	117	90	213	151	35	26	66.81	0.015

*- Dominant tree species: 1= Oriental beech (44.6%), 2= Common hornbeam (38%), 3= Common hornbeam, 4= Oriental beech (45.5), 5= Ironwood (50.6%), 6=Caucasian alder (60.8%). H = tree height; SE = standard error

Table 5) Percentage share of gapmakers by species within studied samples.

Tree species Gap maker (D.B.H >20cm)	Sample stands											
	1		2		3		4		5		6	
	N. of trees	%	N	%	N	%	N	%	N	%	N	%
Velvet maple	10	3.3	21	7.7	49	8.2	36	5.9	3	3.5	11	5
Ironwood	-	-	3	1.1	24	4	8	1.3	2	2.4	11	5
Chestnut-leaf oak	-	-	4	1.5	-	-	-	-	1	1.2	-	-
Caucasian alder	76	24.9	25	9.3	65	10.9	49	8	6	7	23	9.3
Oriental beech	192	62.9	145	53.7	335	56.1	428	70.6	45	52.9	162	65.9
Cappadocian maple	2	0.7	4	1.5	2	0.3	2	0.3	-	-	3	1.2
Date-plum	1	0.3	-	-	11	1.8	-	-	-	-	1	0.4
Caucasian wingnut	4	1.3	1	0.7	5	0.8	5	0.8	-	-	3	1.2
Wych elm	-	-	-	-	1	0.16	5	0.8	-	-	1	0.4
lime	-	-	-	-	-	-	1	0.2	-	-	1	0.4
Hornbeam	22	7.2	66	24.5	105	17.6	72	11.9	28	32.9	30	12
Total	305	100	270	100	597	100	606	100	85	100	246	100

and nine gap makers formed no gaps in the first stand. In contrast, the sixth stand accounted for about 54% of the total tree falls, more than five gapmakers. Also, we realized that no gap was constituted by nine and >10 gap makers in the fifth stand.

Differences in the number and types of gap makers forming the gaps can result from differences in the number and composition of species, the stand structure, and the DBH distribution of the damaged trees in each stand. Studies on pure and mixed forests of

the Caspian Region have detected that most gaps are organized because of a single tree-fall (more than 50% of all gaps) [19,23,26] and two tree-fall incidents [72,77].

In our study, gaps with one gapmaker do not contribute significantly to the sample stands, so they accounted for only 19.5% of all the six stands, the lowest value recorded thus far for mixed-dominated stands in the Hyrcanian forests (Figure 5). Nevertheless, several surveys have conveyed- for the distribution of gap makers per gap - a

reverse J-shaped form, i.e., the maximum frequency of single tree gaps [19,23,26,64,73,78]. In some studies, the windstorm issue has been perused in different types, such as landscape, forest communities, and fallen tree ecosystems. As well as in the current study, the impact of windstorms on the gap structure and gapmakers in forest stands with different compositions and frequencies was investigated. The scales of gaps created by windstorms in space and time characterize the fragmented forest structure

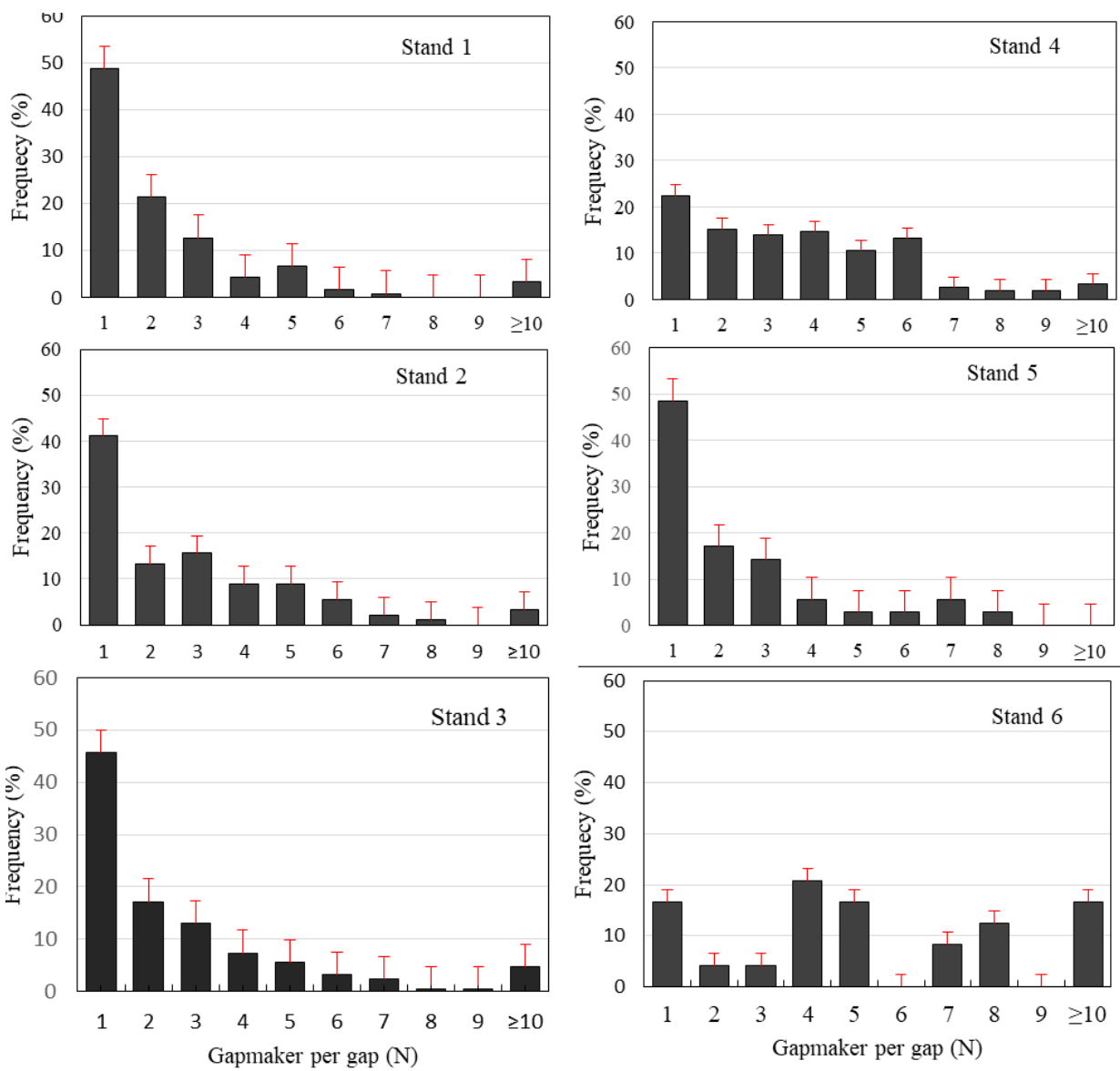


Figure 5) The Frequency distribution of the number of gapmakers per gap in the sample stands (Mean ± Standard deviation). The significant effect for gapmakers per gap within the sample stands considered using the F value.

communities. The critical consequence of this event is the incidence of gap-phase dynamics in forest stands because the establishment and development of gaps are highly significant for the survival and structural dynamic of broad-leafed species in Hircanian forests.

Conclusion

Comprehension about primordial forest dynamics is pertinent for their conservation and is an essential reference for depicting sustainable forest management. In old-growth forests, including the Hircanian ecosystem, gaps are considered important in forest stand dynamics, mainly when the disorder occurs on small scales and the gaps are closed. Nevertheless, in the current study, the windstorm occurred on a large scale of 653 ha. Although, the severity of the devastation is high in terms of the number and volume of damaged trees. So, the damaged part of the forest allocates 21% of the density and 17% of the volume, but only 6% of the total forest area was much damaged. The studied sample stands were damaged by a windstorm with a speed of 90 km. h in 2015. After that, small and big gaps were created and caused heterogeneity and changes in the forest stand structure. The results confirm that the susceptibility to windstorms depends on the stand structural characteristics such as (species, stand composition, developmental stages, layers story, tree height, the root system, tree crown tendency, and crown area), and the physiographic and soil conditions, including the above sea level, geographical direction, slope, drainage, dryness of the soil. Also, the number and area of gaps the windstorm creates can vary according to the abovementioned conditions. It was determined that the gap sizes in the sample stand with more species (the sixth stand with 11 species) are bigger than those

with fewer species (the fifth stand with six species). At the same time, the gap number was higher in the stands with less species diversity (third and fourth stands with 213 and 151 gaps, respectively). Plenty of the destruction from windstorms arose in the upper-slope situations and locations where old-growth forest stands with large crowns, shallow root systems, and full foliage acting as sails in the high winds.

Acknowledgments

We would like to thank Mr. Mohammadi for helping with data collection and Dr. Reza Naghdi (Semnan University) for his helpful comments on the manuscript—special thanks to Dr. Barry Gardiner for improving the English text and his valuable viewpoints.

Ethical permissions: None declared

Conflicts of Interest: The author declares that there is no conflict of interest regarding the paper's publishing by the ECOPERSIA.

Funding/Support: Semnan University supported the study that produced this research.

References

1. Ulbrich U., Leckebusch G.C., Donat M.G. Windstorms, the most costly natural hazard in Europe, in Boulter S., Palutikof J., Karoly D.J., Guitart D. (Eds.), *Natural Disasters and Adaptation to Climate Change*. Cambridge University Press, Cambridge. 2013;109–120.
2. Frelich L.E. *Forest dynamics and disturbance regimes: studies from temperate evergreen-deciduous forests*. Cambridge University Press, Cambridge. 2008. 280 p.
3. Schelhaas M.J., Nabuurs G.J., Schuck A. Natural disturbances in the European forests in the 19th and 20th centuries. *Glob. Change Biol.* 2003;9(11):1620–1633.
4. Peterson C.J. Catastrophic wind damage to North American forests and the potential impact of climate change. *Sci. Total Environ.* 2000; 262(3): 287–311
5. Papaik M.J., Canham C.D., Latty E.F., Woods K.D. Effects of an introduced pathogen on resistance to natural disturbance: beech bark disease and windthrow. *Can. J. For. Res.* 2005; 35(8): 1832–1843.

6. Johnson E.A., Miyanishi K. Plant Disturbance Ecology. The Process and the Response. Academic Press, San Diego. 2007
7. Fischer A., Marshall P., Camp A. Disturbances in deciduous temperate forest ecosystems of the northern hemisphere: Their effects on both recent and future forest development. *Biodivers. Conserve.* 2013; 22(1):1863–1893.
8. Khodaverdi S., Amiri M., Kartoolinejad D., Mohammadi J. Characteristics of canopy gap in a broad-leaved mixed forest (Case study: District No. 2, Shast-Kalateh Forest, Golestan province). *Iran. J. For. Pop. Res.* 2018; 26(1): 24-35
9. Brázdil R., Dobrovolný P., Štekl J., Kotyza O., Valášek H., Jež J. History of Weather and Climate in the Czech Lands VI: Strong Winds. Brno: Masaryk University 2004: 378 pp.
10. Brázdil R., Hostýnek J., Rezníčková L., Zahradníček P., Tolasz R., Dobrovolný P., Štěpánek P. The variability of maximum wind gusts in the Czech Republic between 1961 and 2014. *Int. J. Climatol.* 2017; 37(4): 1961–1978.
11. Holmes J.D. Wind Loading of Structures, third edition. CRC Press, Boca Raton. 2015.
12. Seidl R., Schelhaas M. J., Lexer M. J. Unraveling the drivers of intensifying forest disturbance regimes in Europe. *Glob. Change Biol.* 2011; 17(9):2842–2852.
13. Seidl R., Schelhaas M. J., Rammer W., Verkerk P. J. Increasing forest disturbances in Europe and their impact on carbon storage. *Nat. Clim. Change.* 2014; 4(9):806–810.
14. Hanewinkel M., Cullmann D., Schelhaas M.J., Nabuurs J.N., Zimmermann N.E. Climate change may cause severe loss in the economic value of European forest land. *Nat. Clim. Change.* 2013; 3(3):203–207.
15. Pickett S.T.A., White P.S. The Ecology of Natural Disturbance and Patch Dynamics. Academic Press, Inc., Orlando. 1985.
16. Attiwill P.M. The disturbance of forest ecosystems: the ecological basis for conservative management. *For. Ecol. Manage.* 1994; 63(2-3):247–300.
17. McCarthy J. Gap dynamics of forest trees: A review with particular attention to boreal forests. *Environ. Rev.* 2001; 9(1):1–59.
18. Mihok B., Gálhidy L., Kenderes K., Standovár T. Gap regeneration patterns in a semi-natural beech forest stand in Hungary. *Acta Silv. Lignaria Hung.* 2007; 3(1): 31–45.
19. Amiri M., Rahmani R., Sagheb-Talebi Kh. 2015. Canopy gaps characteristics and structural dynamics in a natural unmanaged oriental beech (*Fagus orientalis* Lipsky) stand in the north of Iran. *Caspian J. Environ. Sci.* 2015; 13(3):259–274.
20. Schatzl R.J., Johnson D.L., Burns S.F., Small T.W. Tree uprooting: review of terminology, process, and environmental implications. *Can. J. For. Res.* 1989; 19(1): 1–11
21. Peterson C.J., Pickett S.T.A. Microsite and elevation influences on early forest regeneration after catastrophic wind throw. *J. Veg. Sci.* 1990; 1(5): 657–662.
22. Foster D.R., Boose E.R. Patterns of forest damage resulting from catastrophic wind in Central New England, U.S.A. *J. Ecol.* 1992; 80(1): 79–98.
23. Sefidi K; Marvi Mohajer M.R., Mosandel R., Copenheaver C.A. Canopy gaps and regeneration in old-growth Oriental beech (*Fagus orientalis* Lipsky) stands, northern Iran. *For. Ecol. Manage.* 2011; 262(6):1094–1099.
24. Schütz J.P., Götz M., Schmid W., Mandallaz D. Vulnerability of spruce (*Picea abies*) and beech (*Fagus sylvatica*) forest stands to storms and consequences for silviculture. *Eur. J. For. Res.* 2006; 125(1):291–302.
25. Woods K.D. Intermediate disturbance in a late-successional hemlock-northern hardwood forest. *J. Ecol.* 2004; 92(1):464–476.
26. Khodaverdi S., Amiri M., Kartoolinejad D., Mohammadi J. Canopy gaps characteristics of pure and mixed stands in the Hyrcanian forests of north Iran. *Ann. Silvicultural Res.* 2019; 43(2): 62-70.
27. Vicena I. Jak hniloby působí na snížení odolnosti stromů proti polomům (The effect of wood rot on lower tree resistance to breakages). *Lesnická práce.* 1992; 71(1):177–181.
28. Everham E.M., Brokaw N.V.L. Forest damage, and recovery from catastrophic wind. *Bot. Rev.* 1996; 62(1):113–185.
29. Thom D., Seidl R. Natural disturbance impacts on ecosystem services and biodiversity in temperate and boreal forests. *Biol. Rev.* 2016; 91(3): 760–781.
30. Lugo A.E. Visible and invisible effects of hurricanes on forest ecosystems: an international review. *Austral Ecol.* 2008; 33(4): 368–398.
31. Kooch Y., Hosseini S.M., Mohammadi J., Hojjati S.M. Effects of uprooting tree on herbaceous species diversity, woody species regeneration status and soil physical characteristics in a temperate mixed forest of Iran. *J. Forest. Res.* 2012; 23(1): 81–86.
32. Mitchell S. J. Wind as a natural disturbance agent in forests: a synthesis. *Forestry.* 2013; 86(2): 147–157.
33. Orman O., Dobrowolska D., Szwagrzyk J. Gap regeneration patterns in Carpathian old-growth mixed beech forests – Interactive effects of spruce bark beetle canopy disturbance and deer herbivory. *For. Ecol. Manage.* 2018; 430(1): 451–459.

34. Ahmadi H.R. The effect of storm on the composition and structure of forest stands (A Case Study of a Neka Choob Area). M.Sc. thesis in forest sciences. Faculty of Forestry, Semnan University. 2018.
35. Zenner E.K., Peck J.E., Sagheb-Talebi Kh. Patchiness in old-growth oriental beech forests across development stages at multiple neighborhood scales. *Europ. J. For. Res.* 2019; 138(1): 739-752.
36. Torun P., Altunel A.O. Effects of environmental factors and forest management on landscape-scale forest storm damage in Turkey. *Ann. For. Sci.* 2020; 77(1): 1-13.
37. Mataji A; Vahedi A.A. Distribution attributes of natural canopy gaps in the Hyrcanian mixed-oriental beech forests. *J. For. Sci.* 2021; 67(8): 367-375.
38. Wang Z., Yang H., Dong B., Zhou M., Ma L., Jia Zh., Duan J. Effects of canopy gap size on growth and spatial patterns of Chinese pine (*Pinus tabulaeformis*) regeneration. *For. Ecol. Manage.* 2017; 385(1): 46-56.
39. Hale S.E. The effect of thinning intensity on the below-canopy light environment in a Sitka spruce plantation. *For. Ecol. Manage.* 2003;179(1-3): 341-349.
40. Schütz J.Ph. Opportunities and strategies of transforming regular forests to irregular forests. *For. Ecol. Manage.* 2001; 151(1-3):87-94.
41. Taki H., Inoue T., Tanaka H., Makihara H., Sueyoshi M., Isono M., Okabe K. Responses of community structure, diversity, and abundance of understory plants and insect assemblages to thinning in plantations. *For. Ecol. Manage.* 2010; 259(3):607-613.
42. Nakamura A., Morimoto Y., Mizutani Y.A. Adaptive management approach to increasing the diversity of a 30-year-old planted forest in an urban area of Japan. *Land. Urban Plan.* 2005; 70(3-4): 291-300.
43. Dupuy J.M., Chazdon R.L. Interacting effects of canopy gap, understorey vegetation, and leaf litter on tree seedling recruitment and composition in tropical secondary forests. *For. Ecol. Manage.* 2008; 255(11): 3716-3725.
44. Sagheb-Talebi Kh., Sajedi T., Yazdian F. Forests of Iran. Research Institute of Forests and Rangelands, For. Res. Div. 2004;339:28p.
45. Sagheb-Talebi Kh., Sajedi T., Pourhashemi M. Forests of Iran. A treasure from the past, a hope for the future. Springer, Plant Veg.. 2014.
46. Müller J., Sagheb-Talebi Kh., Thorn S. Protect Iran's ancient forest from logging. *Science.* 2017;355(6328):919-919.
47. Ghomi Avili A., Akbarinia M., Hossieni S.M., Talebian M.H., Dieter Knapp H. Effect of Environmental Factors on Natural Regeneration of Beech Stands in the Hyrcanian Forests (Case Study: Kojoor Forest, Namkhaneh District of Kheyroud Forests). *ECOPERSIA* 2020; 8(3): 133-138.
48. Kooch Y., Rostayee F., Hosseini S.M. Soil Quality Indices in Pure and Mixed Forest Stands of Southern Caspian Region. *ECOPERSIA* 2015; 3(2) 987-1001.
49. Anonymous. Forestry plan, Department of Natural Resources and Watershed Management in Golestan Province. Forests, Range and Watershed Management Organization, Iran. 2008.
50. Kooch Y., Zoghi Z. Comparison of soil fertility of *Acer insigne*, *Quercus castaneifolia*, and *Pinus brutia* stands in the Hyrcanian forests of Iran. *Chin. J. Appl. Environ Biol.* 2014; 20(5): 899-905.
51. Jafari M. Investigation and analysis of climate change factors in Caspian Zone forests for last fifty years. *Iran. J. For. Pop. Res.* 2008; 16(2): 314-326.
52. Runkle J.R. Patterns of disturbance in some old-growth mesic forests of Eastern North America. *Ecology* 1982; 63(5):1533-1546.
53. Veblen T.T. Tree regeneration responses to gaps along a transandean gradient. *Ecology.* 1989; 70(3): 541-543
54. Runkle J.R. Guidelines and sample protocol for sampling forest gaps. USDA, Forest Service, Pacific Northwest Research Station, GTR 283, Portland. 1992.
55. Clinton B.D., Boring L.R., Swank W.T. Regeneration patterns in canopy gaps of mixed-oak forests of the southern Appalachian Highlands: influences of topographic position and evergreen understory. *Am. Midl. Nat.* 1994; 132(1): 208-319.
56. Najel T.A., Svoboda M., Ruugani T., Diaci J. Gap regeneration and replacement patterns in an old-growth *Fagus-Abies* forest of Bosnia-Herzegovina. *Plant Ecol.* 2010; 208(1):307-318.
57. Petritan A.M., Nuske R.S., Petritan I.C., Tudose N.C. Gap disturbance patterns in an old-growth sessile oak (*Quercus petraea* L.)-European beech (*Fagus sylvatica* L.) forest remnant in the Carpathian Mountains, Romania. *For. Ecol. Manage.* 2013; 308(1):67-75.
58. Hart J.L., Grissino-Mayer H.D. Gap-scale disturbance processes in secondary hardwood stands on the Cumberland Plateau, Tennessee, U.S.A. *Plant Ecol.* 2009; 201(1):131-146.
59. Rentcha J. S., Schulerb T. M., Gregory J., Nowacki G. J., Beanea N. R., Ford W. M. Canopy gap dynamics of second-growth red spruce-northern hardwood stands in West Virginia. *For. Ecol. Manage.* 2010; 260(10): 1921-1929.

59. Marquis D.A. Controlling light in small clear cuttings. USDA Forest Service Research Paper, NE-39. 1965. 16 p.
60. Dey D. The ecological basis for oak silviculture in Eastern North America. In: McShea, W.J., Healy, W.M. (Eds.), *Oak Forest Ecosystems*. Johns Hopkins University Press, Baltimore. 2002; 60–79.
61. Eshagh Nimvari A., Ravanbakhsh H., Amiri M., Kianian M.K. Snow damage to tree species and its relationship with environmental variables in the Hyrcanian lowland Forests, Iran. *Iran. J. For. Pop. Res.* 2020; 27(4): 485-497.
62. Kilpeläinen A., Gregow H., Strandman H., Kellomaki S., Venäläinen A., Peltola H. Impacts of climate change on the risk of snow-induced forest damage in Finland. *Clim. Change.* 2010; 99(1):193–209.
63. Mataji A., Babaie-Kafaki S., Kiadaliri H. Spatial pattern of regeneration gaps in managed and unmanaged stands in natural Beech (*Fagus orientalis*) forests. *Iran. J. For. Pop. Res.* 2007; 16(1):149–157.
64. Zeibig A., Diaci J., Wagner S. Gap disturbance patterns of a *Fagus sylvatica* virgin forest remnant in the mountain vegetation belt of Slovenia. *For. Snow Landscape Res.* 2005; 79(1/2):69–80.
65. Kenderes K., Mihok B., Standovár T. Thirty years of gap dynamics in a central European beech forest reserve. *Forest.* 2008; 81(1):111–123.
66. Orman O., Dobrowolska D. Gap dynamics in the Western Carpathian mixed beech old-growth forests affected by spruce bark beetle outbreak. *Eur. J. For. Res.* 2017; 136(4):1–11.
67. Pedersen B.S., Howard J.L. The influence of canopy gaps on overstory tree and forest growth rates in a mature mixed-age, mixed-species forest. *For. Ecol. Manage.* 2004; 196(2-3): 351–366.
68. Whitmore T.C. Canopy gaps and the two major groups of forest trees. *Ecology.* 1989; 70(3):536–538.
69. Yamamoto S., Nishimura N. Canopy gap formation and replacement pattern of major tree species among development stages of beech (*Fagus crenata*) stands, Japan. *Plant Ecol.* 1999; 140(1):167–176.
70. Amanzadeh B., Pourmajidian M.R., Shagheb-Talebi Kh., Hojati S.M. Impact of Canopy Gap Size on Plant Species Diversity and Composition in Mixed Stands (Case study: Reserve Area, District No. 3 Asalem Forests). *For. Wood Prod.* 2015; 68(2). 287–301.
71. Delfan Abazari B., Sagheb-Talebi Kh., Namiranian M. Regeneration gaps and quantitative characteristics of seedlings in different development stages of undisturbed beech stands (Kelardasht, Northern Iran). *Iran. J. For. Pop. Res.* 2004; 12(2). 302–306.
72. Kucbel S., Jaloviar P., Saniga M., Vencurik J., Klimas V. Canopy gaps in an old-growth fir-beech forest remnant of Western Carpathians. *Europ. J. For. Res.* 2010; 129(1):249–259.
73. Najel T.A., Svoboda M., Ruugani T., Diaci J. Gap regeneration and replacement patterns in an old-growth *Fagus-Abies* forest of Bosnia-Herzegovina. *Plant Ecol.* 2010. 208(1):307–318.
74. Firm D., Nagel T.A., Diaci J. Disturbance history and dynamics of an old-growth mixed species mountain forest in the Slovenian Alps. *For. Ecol. Manage.* 2009; 257(9):1893–1901.
75. Kulakowski D., Seidl J., Holeksa T., Kuuluvainen T., Nagel T.A., Panayotov M., Svoboda M., Thorn S., Vacchiano G., Whitlock C., Wohlgemuth T., Bebi P. A walk on the wild side: Disturbance dynamics and the conservation and management of European mountain forest ecosystems. *For. Ecol. Manage.* 2017; 388 (15):120-131.
76. Sagheb-Talebi Kh., Delfan-Abazari B., Namiranian M. Regeneration process in natural uneven-aged Caspian beech forests. *Swiss For. J.* 2005. 156 (12):477–480.
77. Yamamoto S.I. Forest gap dynamics and tree regeneration. *J. For. Res.* 2000; 5(4):223–229.